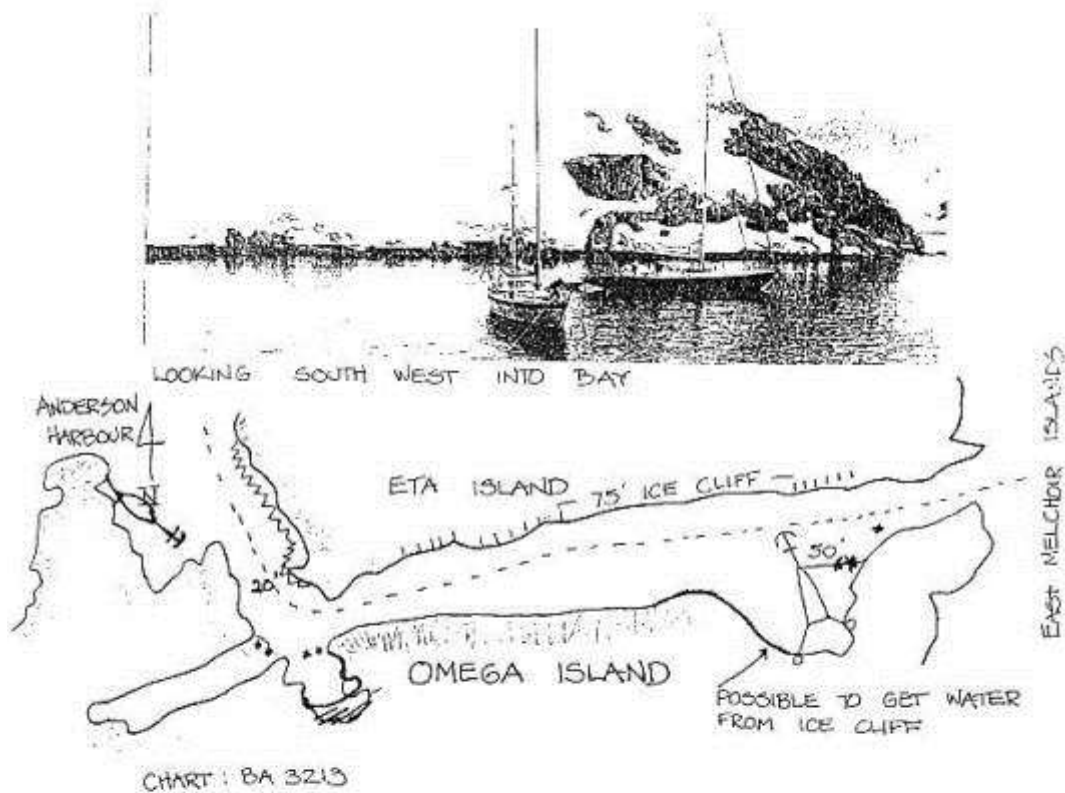


Antarctic, Melchior Is to the Argentine islands, 21 sketch plans 1. Omega Island 2. Omega Is, Melchior Islands 3. Telfon Bay, Deception Islands 4. Enterprise 5. Enterprise Island 6. Port Lockroy, Alice Creek 7. Port Lockroy, Alice Creek 8. Palmer Station 9. Faraday, Ukraine 10. Almirante Brown, Paradise Bay 11. Alimerante Brown Bay, Paradise Bay 12. Waterboat harbour, Paradise Bay 13. Havgaard Islands 14. Mutton Cove 15. Coverville Island 16. Damoy Point, Dorien Bay 17. Dorian Cove 18. Booth 19. Port Charcot Is Booth 20. Petermann Islands 21. Petermann Islands

OMEGA ISLAND

Pos 64° 19.29 S    ☆ ☆ ☆ ☆  
62° 34.98 W

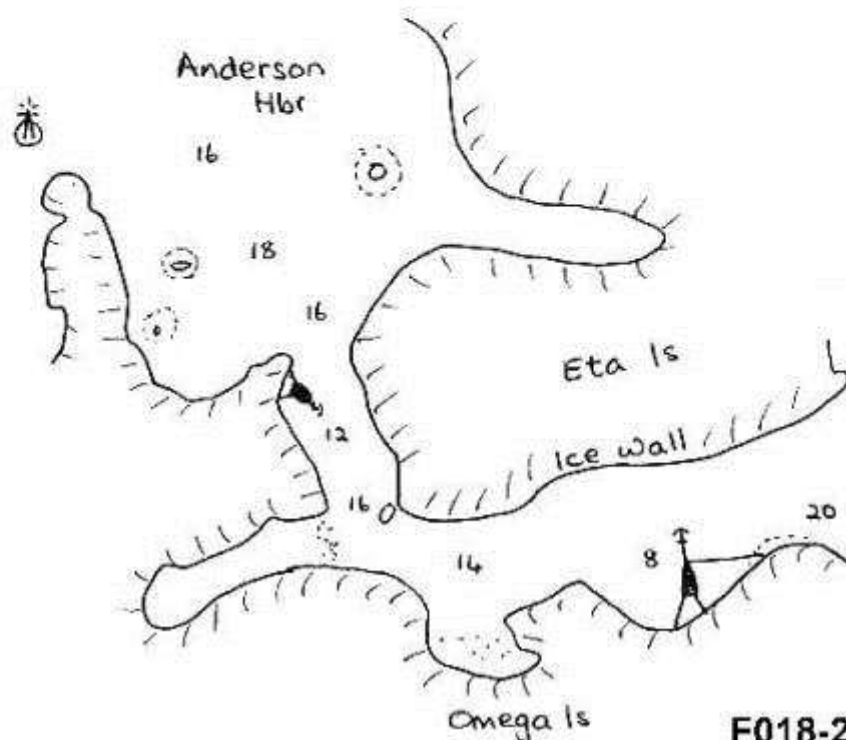


REMARKS

- NO CLOSE UP CHART BUT PASSAGE RATHER EASY WITH HIGH ICE CLIFFS
- GOOD ALL WEATHER SHELTER
- MELCHIOR ISLAND MAKING GOOD LANDFALL AS VERY VISIBLE.
- ⚓ IN 50' x 3 LINES

**F018-1**

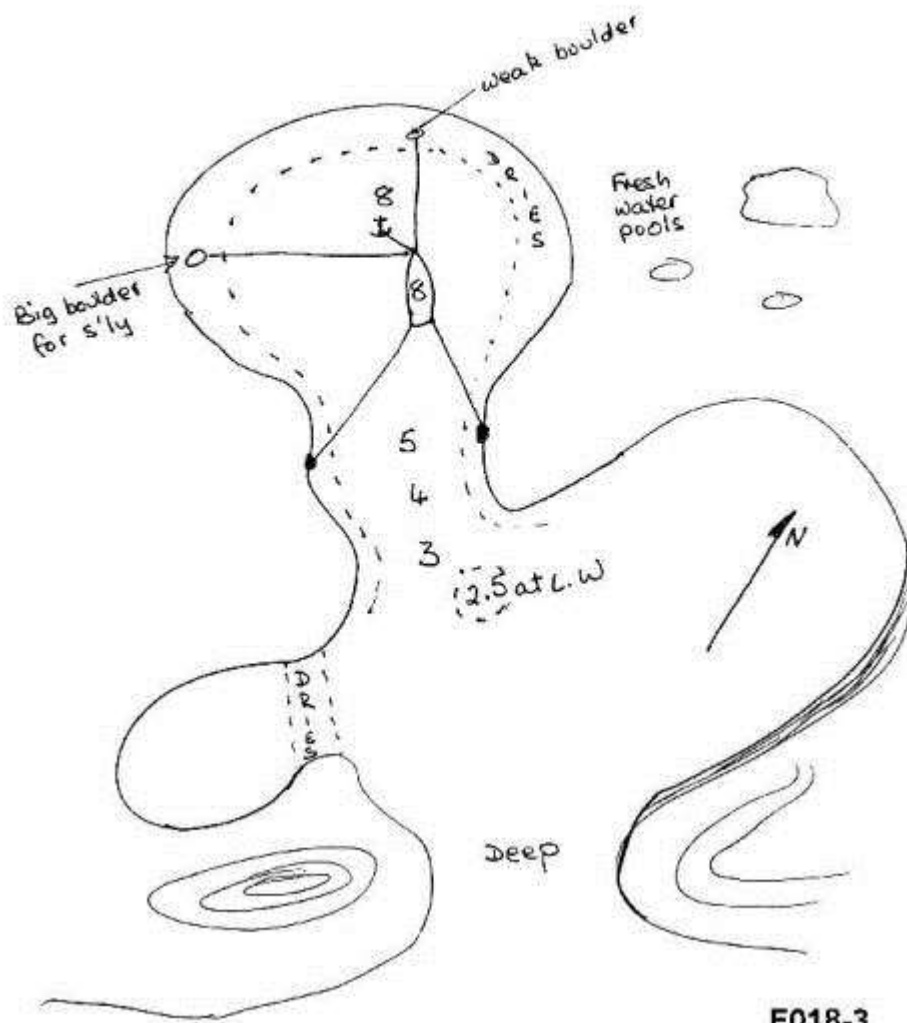
Omega Is.  
Melchior Islands  
(metres)



**F018-2**

Telefon Bay - Deception Is.

Pelagic



**F018-3**

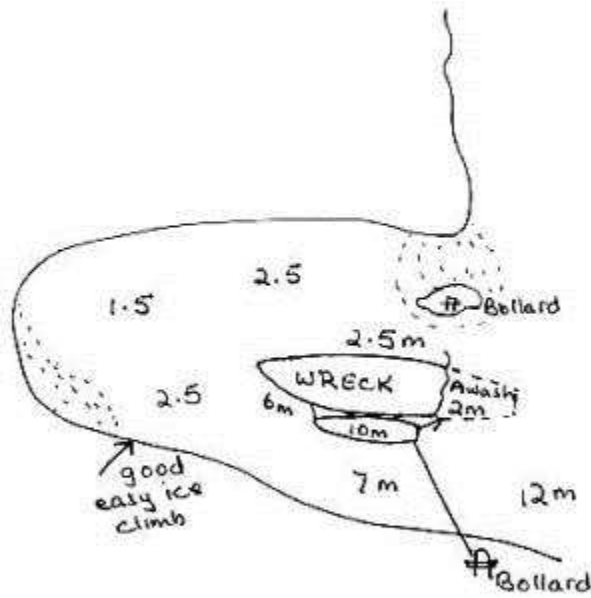




Enterprise Island

64° 33 S  
62° 00 W

Pelagic




\* do not pass between Enterprise & Hansen Is.  
Foul with less than 3m at H/W

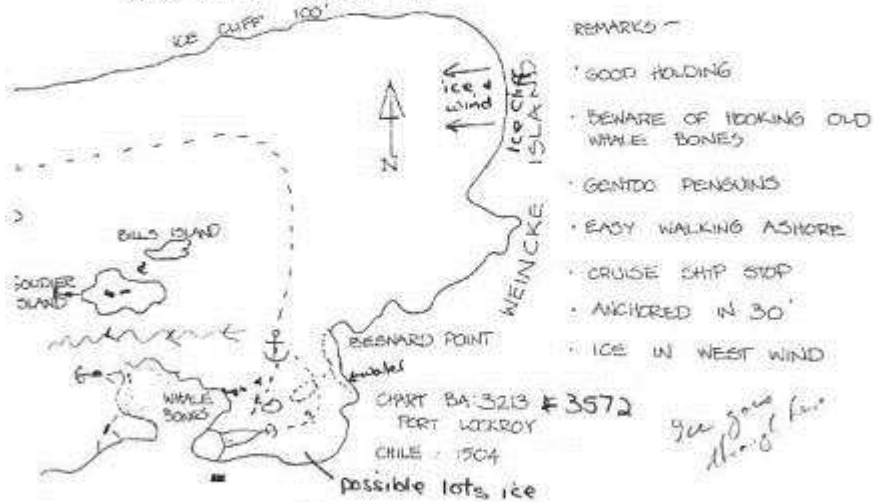
F018-5

PORT LOCKROY  
(Alice Creek)

POS 64° 49.48 S \* \* \* \* \*  
 63° 29.16 W  
 alt ± 64 49 65  
 63 29 47



VIEW NORTH ACROSS BAY - RESNARD POINT ON RIGHT



GENTLE PENGUINS

**F018-6**

Port Lockroy 64° 49s 63° 29w

Alice Creek

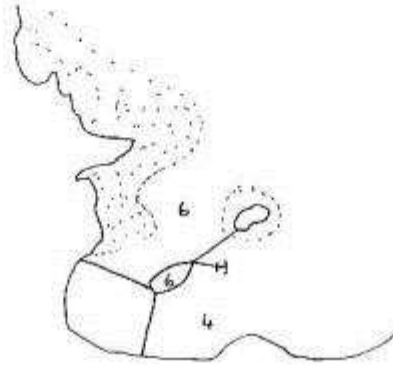
BA 3213 & 3572

Chile 1504  
(metres)

Good skiing



100m



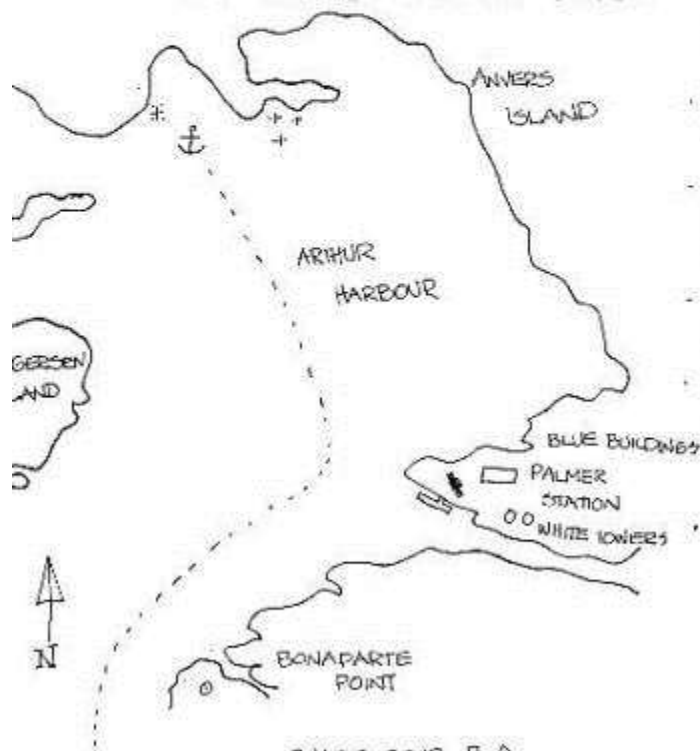
F018-7

PALMER STATION

POS 64 46.13 S \*\*\*  
64 04.01 W



NORTH VIEW OF PALMER STATION FROM ARTHUR HARBOUR



REMARKS -

- DIFFICULT TO FIND SHELTERED ANCHORAGE
- PASSAGE THROUGH TO BASE DIFFICULT IN FOG AS NO DETAILED CHART
- GPS POSITIONING NOT VERY ACCURATE
- MUST CONTACT NATIONAL SCIENCE FOUNDATION  
PH (703) 306 1032  
FAX (703) 306 0139
- MOVING ICE

CHART: 3213 B.A  
ARTHUR HARBOUR

**F018-8**



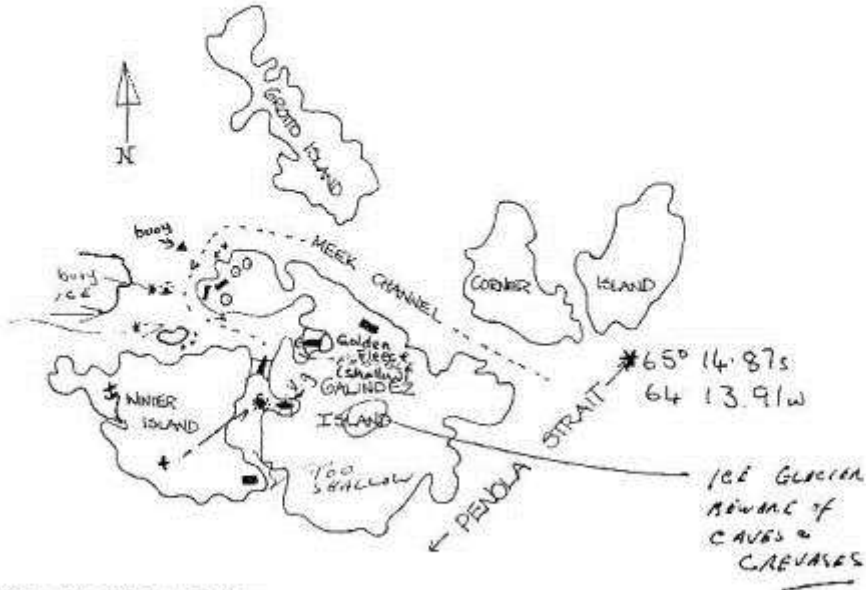
FARADAY: UKRAINE

Pos 65°14'87" S \*\*\*  
64°15'27" W

65°15' 64°16'W Stella Gw.



BASE VIEWED FROM MECK CHANNEL ENTRANCE



WRT: BA 3575 & 3572

- MARKS:
- SOMETIMES NOT POSSIBLE TO VISIT BECAUSE OF ICE
  - ICE CONDITIONS CAN CHANGE VERY QUICKLY
  - GOOD PLACE FOR SKIING AND WALKING
  - TIED MID CHANNEL X4 LINES ASHORE ⚓ 30'
  - QUITE A FEW POSSIBLE ANCHORAGES DEPENDING ON ICE

**F019-9**

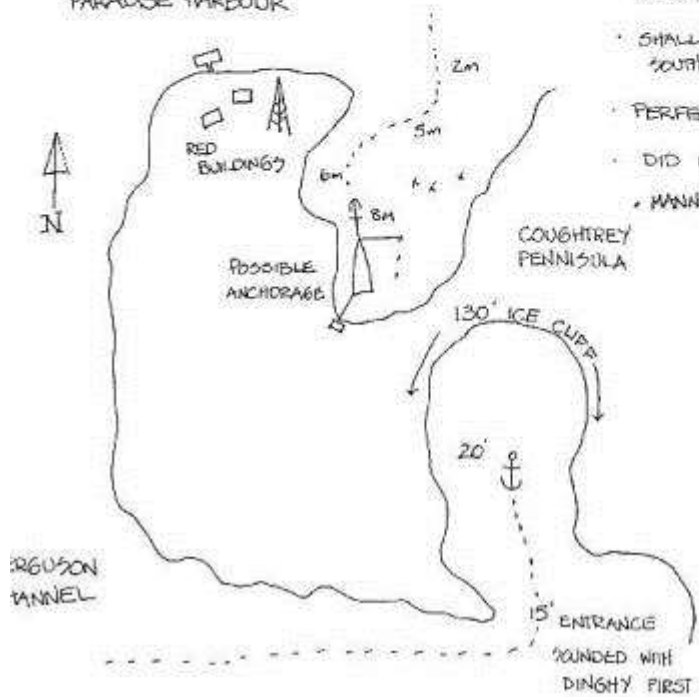
ALMIRANTE BROWN  
Paradise Bay

Pos 64 34 20 S    ☆☆☆☆    BA 3566  
62 51 88 W



NORTH VIEW OF BASE FROM PARADISE BAY - RED BUILDINGS

PARADISE HARBOUR



REMARKS -

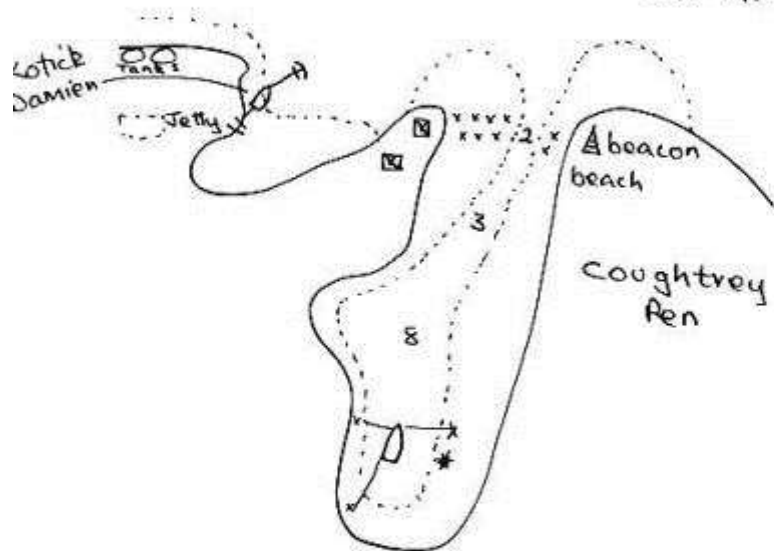
- SHALLOW ENTRANCE TO SOUTH HARBOR
- PERFECT BAY INSIDE
- DID NOT TRY NORTH BAY
- MANNED ARGENTINE BASE

F018-10

Alimarante Brown Bay  
Paradise Bay  
BA 3566

64 54.20  
62 51.88

These co-ords. might  
be of Mahina Tiare's  
anchorage - see note  
and MT's notes



Inner basin v. shallow - not for keelboats  
(don't know if soundings  
in feet or ??)

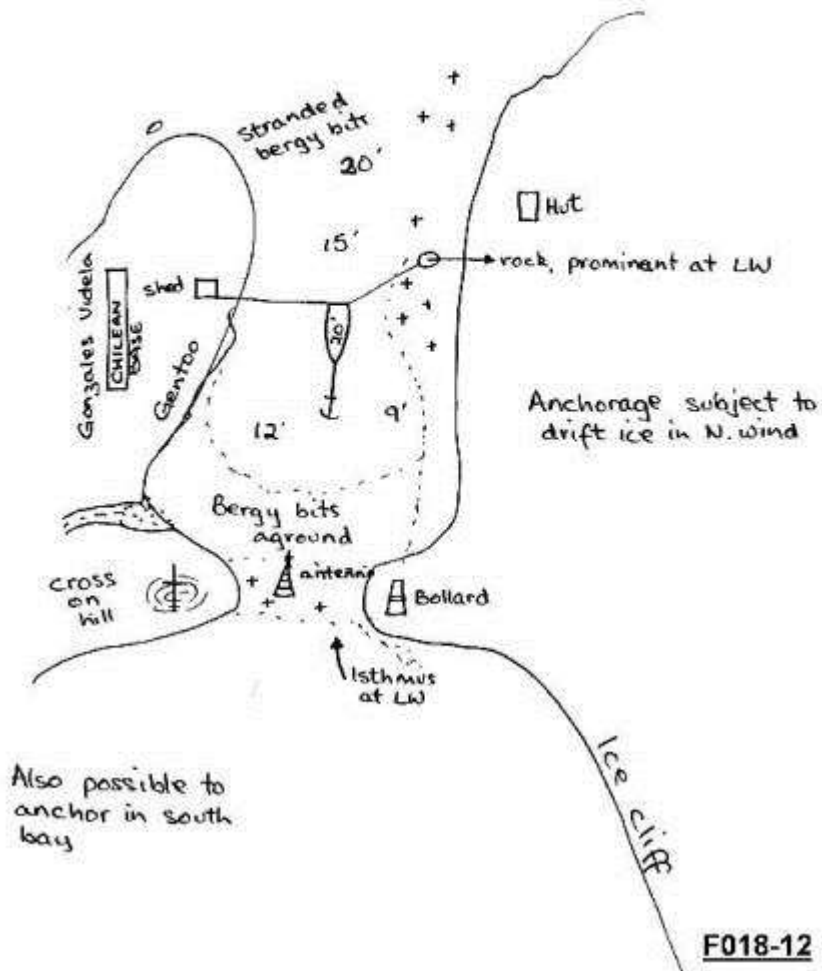
Another anchorage to south - probably  
better - see M. Tiare's notes

F018-11

# Waterboat Harbour - Paradise Bay

64° 49.5s  
62° 52w

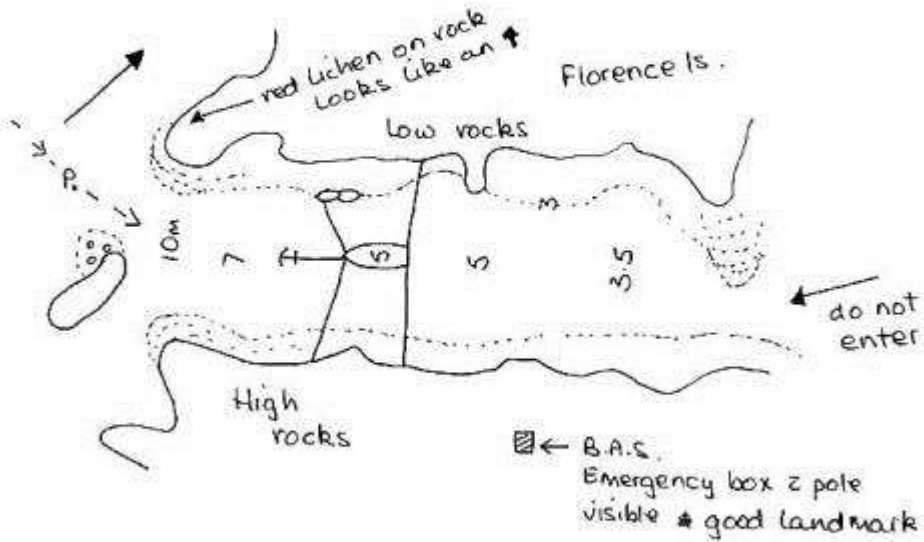
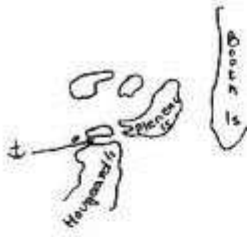
US 29106



**F018-12**

# Hovgaard Is.

BA 3572, 3575



P. = GPS 65° 06.38s  
64° 05.76w

t 65° 06.47s  
64° 05.22w

**F018-13**

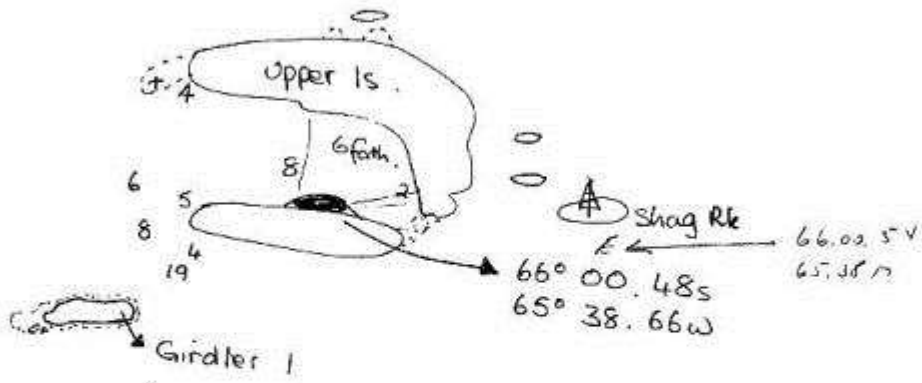
Mutton Cove

C 3213

Tie between upper Is & cliff

$\int_0^+$

\* Redraw as  
per chart  
3213

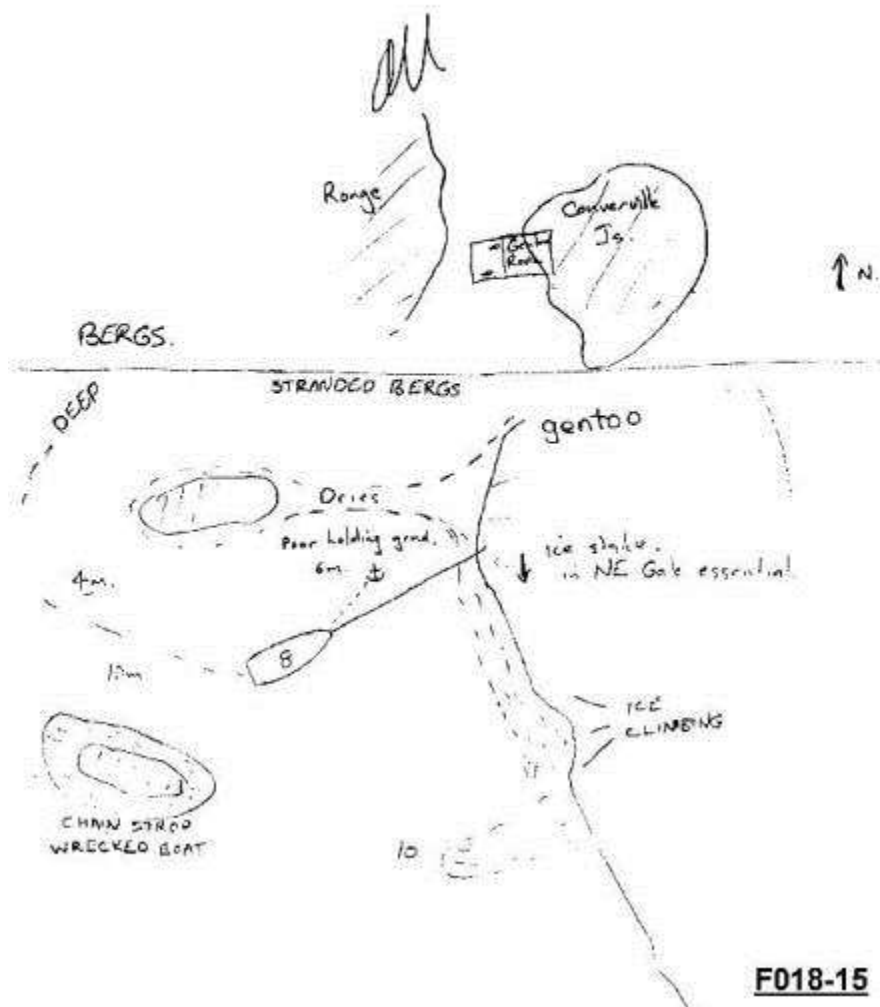


Girdler Is. 66° 00.25s  
65° 39.30w as per chart 3213

See to West Rock Pine, Bow & Stern Lines  
and a line from bow to stern to Upper Is.  
Depth is 4.5 meters at low

**F018-14**

Cuverville Is. 64° 41'S  
62° 37'W

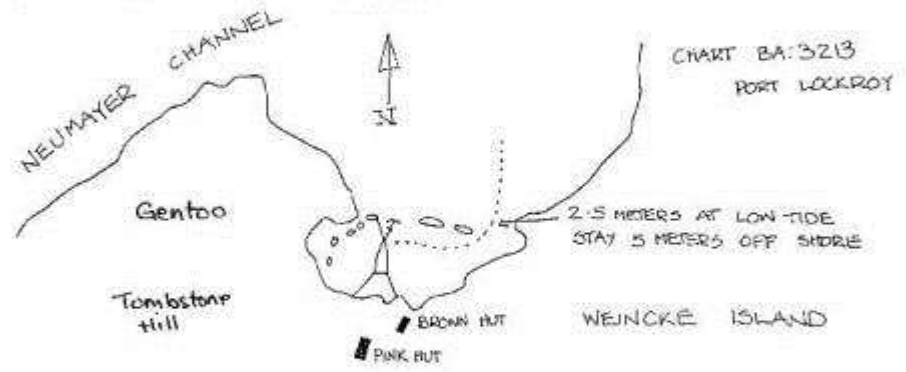


**F018-15**

DAMOY POINT  
DORIAN BAY Rec 64° 48' 99" S \*\*\*  
 (n. of Port Lockroy) 63° 30' 07" W



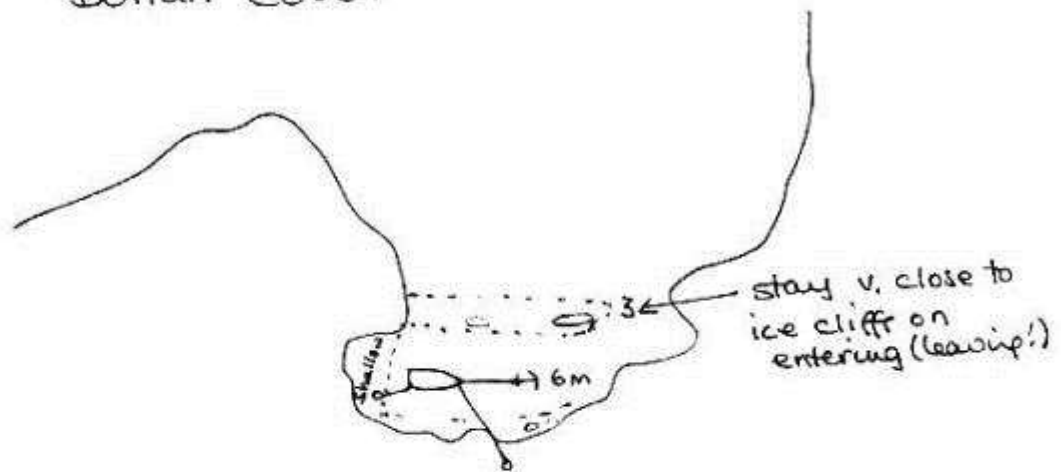
LOOKING SOUTH INTO BAY BROWN HUT LEFT - PINK HUT RIGHT



- REMARKS
- ⚓ x 3 LINES 25'
  - GOOD HOLDING NO ICE
  - BEWARE OF ROCKS ACROSS BAY ENTRANCE
  - GENTOO PENGUIN COLONY
  - PINK BRITISH HUT IN EXCELLENT CONDITION
- F018-16**



## Dorian Cove.



Oleg - Excellent, magical place.  
good hiking/ski-ing

Skip - 'can be windy' -

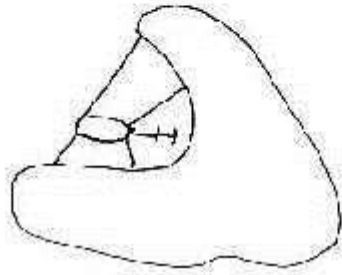
Alex - Don't enter in strong N wind

**F018-17**

Chalet on Booth

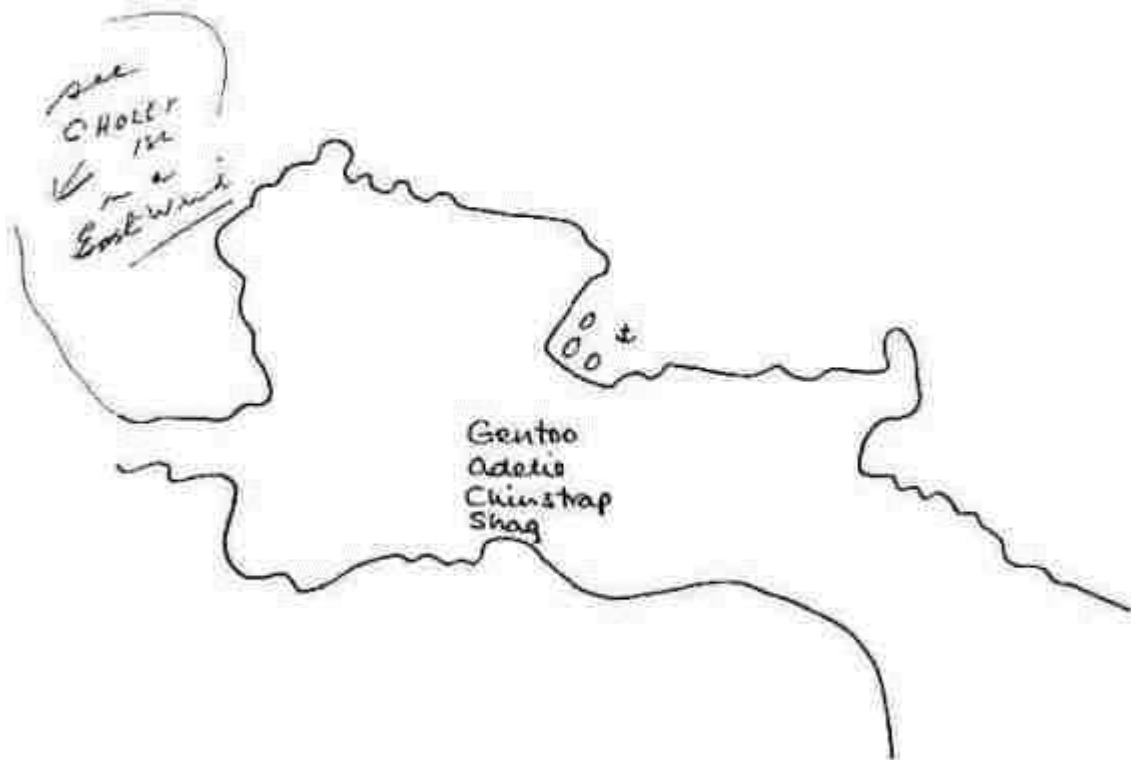
65° 03.68 S 54° 01.78 W

Good in E winds



F018-18

Port Charcot . Is. Booth    65° 05' S 64° 00' W  
BA 3570




± open, subject to ice. Good weather only ±  
Approaches clear.

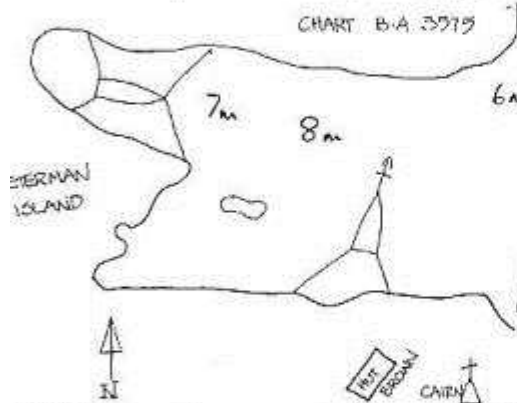
F018-19

PETERMAN ISLAND

POS 65° 10.43 S  
64° 08.14 W    ☆☆☆

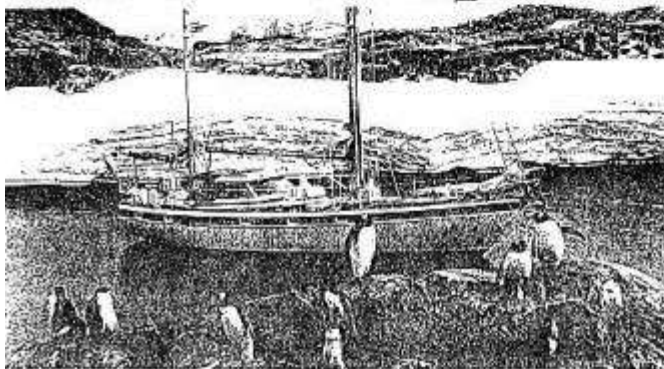


VIEW NE ACROSS  
ANCHORAGE, FENOLA  
STRAIT TO MAINLAND



REMARKS -

- 4 WAY TIE
- EXPOSED TO EAST
- MOVING ICE
- GENTOO AND ADELIE PENGUINS
- ARGENTINE HUT
- CRUISE SHIP STOP
- 16' DEEP



F018-20

Petermann Is.  $65^{\circ}10'S$   $64^{\circ}05'W$   
BA 3575



F018-21

See Mahina Tiare's notes.  
(sketch doesn't look quite the same!)